14/ Rive droite du Rhône aval

Masses d'eau superficielle pré-identifiées comme fortement modifiées

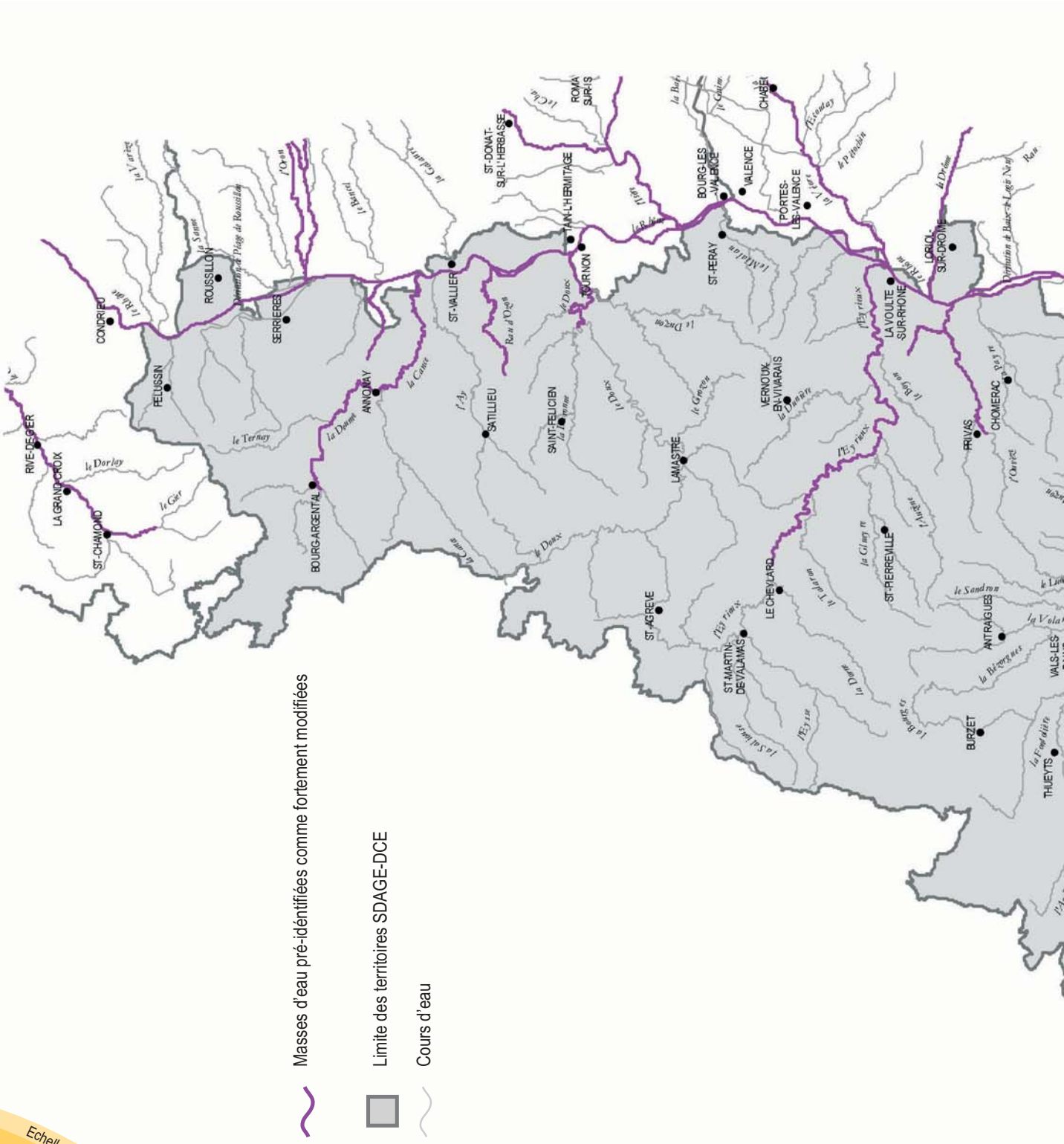

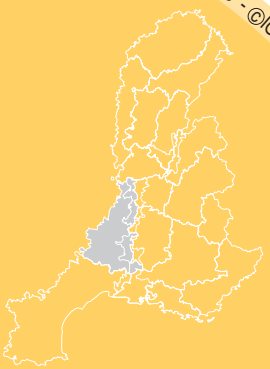

Echelle 1/500 000 è - ©IGN BD Carto /©IGN BD Carthage

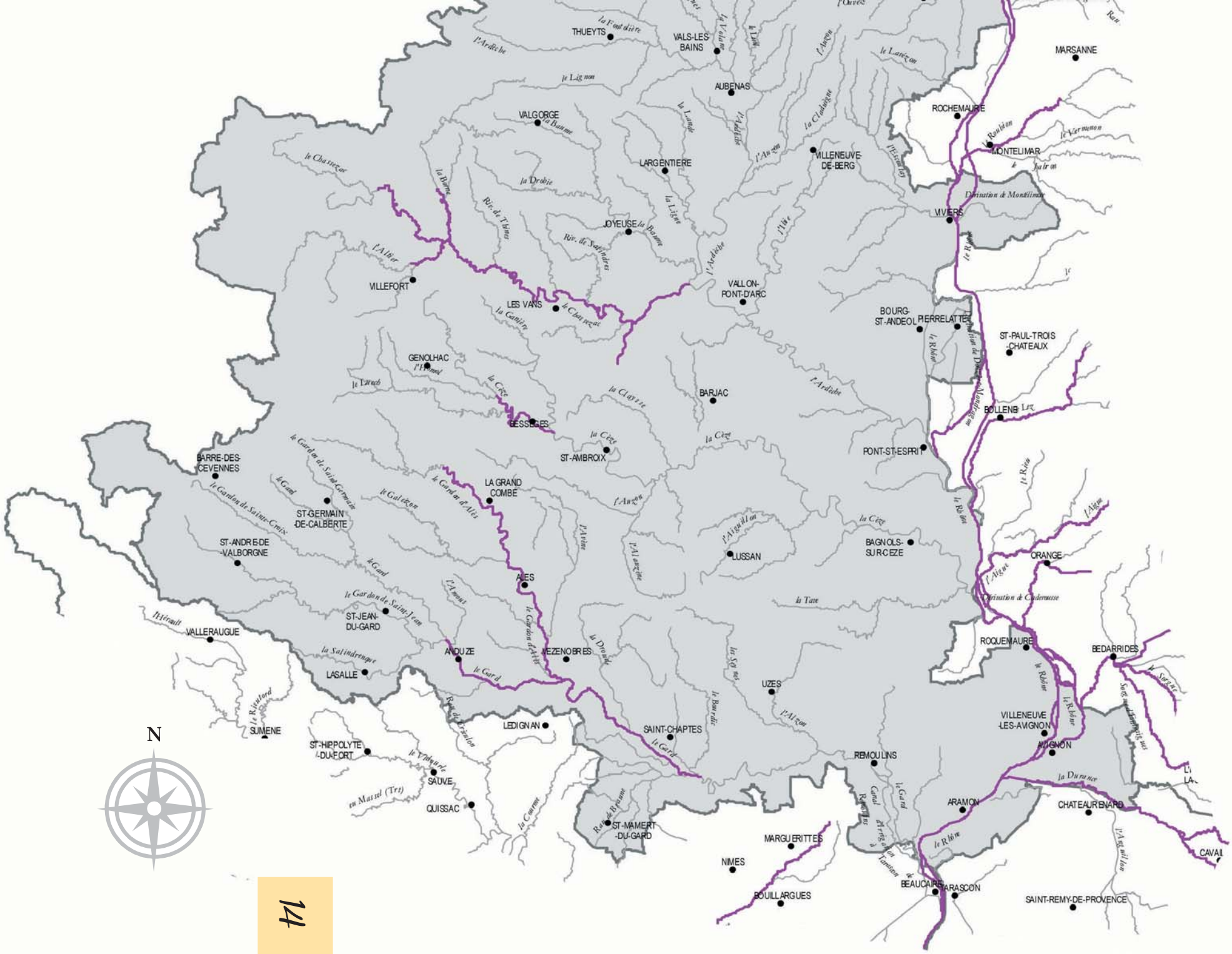
THUEYTS
VALS-LES-BAINS
AUBENAS
MARSANNE
ROCHEMAURE
MONTELIMAR
VALGORGE
LARGENTIERE
VILLENEUVE-DE-BERG
VIVIERS
JOYEUSE
VILLEFORT
LES VANS
VALLON-PONT-D'ARC
BOURG-ST-ANDEOL
PIERRELATTE
ST-PAUL-TROIS-CHATEAUX
GENOLHAC
BARJAC
BOLLENE
GESSEGES
ST-AMBROIX
PONT-ST-ESPRIT
BARRE-DES-CEVENNES
LA GRAND COMBE
ST-GERMAIN-DE-CALBERTE
ST-ANDRE-DE-VALBORGNE
LUSSAN
BAGNOLS-SUR-CEZE
ORANGE
ALES
ST-JEAN-DU-GARD
VALLERAUGUE
ANDUZE
MEZENOBRES
ROQUEMAURE
BEDARRIDES
LASALLE
UZES
SUMENE
LEDIGNAN
SAINT-CHAPTES
VILLENEUVE-LES-AVIGNON
AVIGNON
ST-HIPPOLYTE-DU-FORT
REMOULINS
SAUVE
QUISSAC
ARAMON
CHATEAURENARD
ST-MAMERT-DU-GARD
MARGUERITTES
NIMES
BEAUCAIRE
TARASCON
ROUILLARGUES
SAINT-REMY-DE-PROVENCE
CAVAIL
N